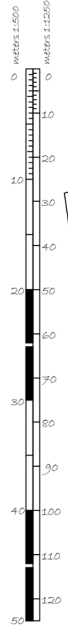


NOTES:-  
Any discrepancies should be reported immediately  
All dimensions should be checked on site prior to commencement of work  
Site/survey based on ordnance survey information



O/S data for existing residential site not yet available





BARROW LANE

Track

Path

LOCATION PLAN (1:1250)

**LEGEND:-**

-  Application site boundary
-  Site in applicant's ownership (not included as part of application)
-  Existing building
-  Proposed development



**New World Architectural**  
Ecological Building Solutions

Sucklings Yard, Church Street, Ware, Hertfordshire, SG12 9EN  
Tel: 01920 319376 • Email: info@newworldarchitectural.com

TITLE: TEENS UNITE FACILITIES BARROW LANE, CHESHUNT, WALTHAM CROSS, EN7 5LZ PROPOSED LOCATION PLAN	
DWG REF: NWA-21-002-LOC_P	REV: -
SCALE: As stated	DATE: 02/03/2021
DRAWN: N.CODK	